

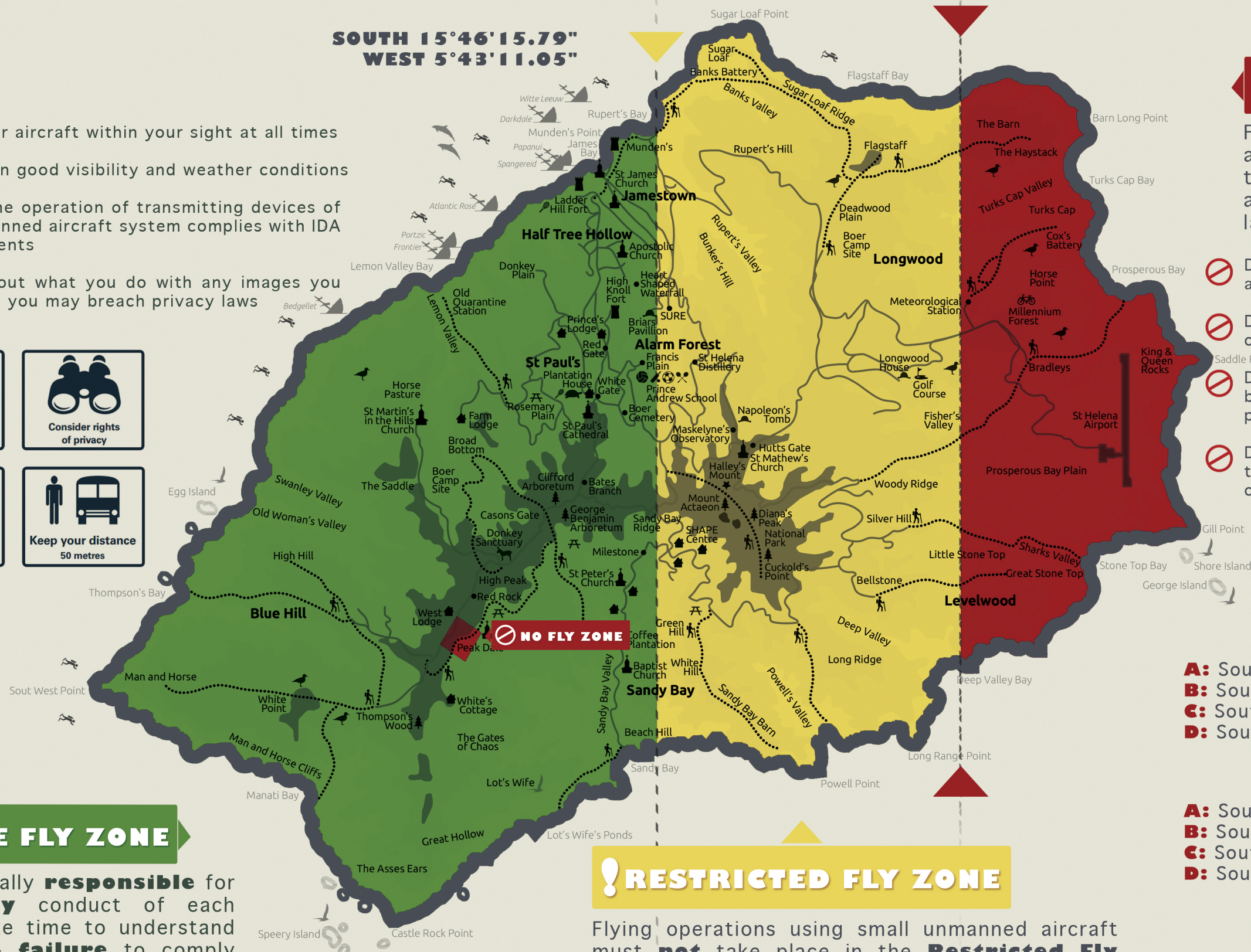
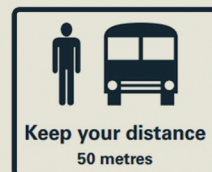
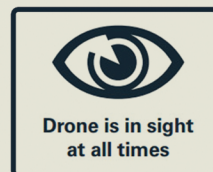

DRONE FLYING ON ST HELENA

SMALL UNMANNED AIRCRAFT

(also known as UAV/s, Drones, Quadcoptors & Model aircrafts)

SOUTH 15°46'15.79"
WEST 5°43'11.05"

- ✓ Keep your aircraft within your sight at all times
- ✓ Fly only in good visibility and weather conditions
- ✓ Ensure the operation of transmitting devices of the unmanned aircraft system complies with IDA requirements
- ✓ Think about what you do with any images you obtain as you may breach privacy laws



NO FLY ZONE

Flying operations using small unmanned aircraft shall **NOT** be conducted within the areas of St Helena Island territorial airspace, joining the successive points laid down in;

- Don't fly over or within 120m of any congested area
- Don't fly over or within 120m of an organised open-air assembly of more than 400 persons
- Don't fly within 50m of any vessel, vehicle, building, structure or overhead grounds of people at any height
- Don't fly within 50m of any person (30m for take-off and landing), unless the person is the one in charge of the SUSA

St Helena Airport

A: South 15°53'56.60" West 5°40'1.14"
B: South 16°0'5.28" West 5°40'5.89"
C: South 16°0'9.41" West 5°37'32.80"
D: South 15°53'56.77" West 5°37'21.74"

Blue Hill

A: South 15°59'6.23" West 5°44'17.91"
B: South 15°59'10.25" West 5°44'19.67"
C: South 15°59'13.40" West 5°44'15.14"
D: South 15°59'9.80" West 5°44'12.50"


RESTRICTED FLY ZONE

Flying operations using small unmanned aircraft must **not** take place in the **Restricted Fly Zone**, between the Control Zone (CTR) boundary and the No Fly Zone unless **permission** from the **Head of Operations** at St Helena Airport has been obtained

SAFE FLY ZONE

You are legally **responsible** for the **safety** conduct of each flight. Take time to understand the rules - **failure** to comply could lead to criminal prosecution www.airsafety.aero/sua

SOUTH 16°0'26.99"
WEST 5°42'26.14"



CONTACT - operations@sthelenaairport.aero - 25180 EXT 0