

**AERODROME OBSTACLE CHART - ICAO
TYPE A (OPERATING LIMITATIONS)**

AD ELEV 1017'

15°57'33"S
5°38'45"W

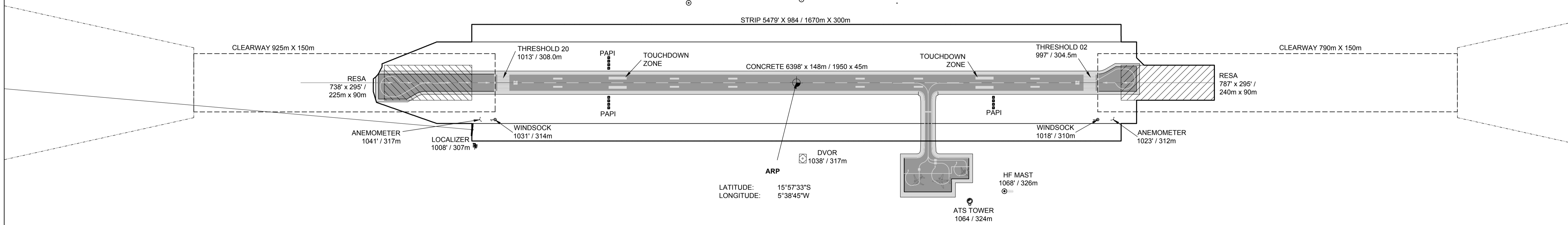
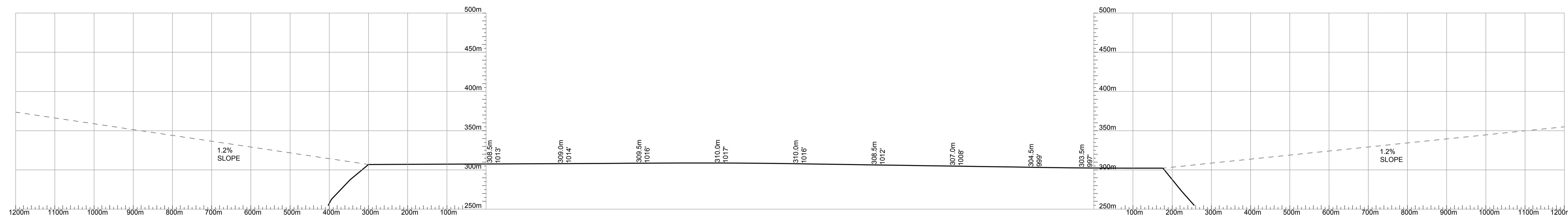
ST HELENA TWR 118.2
APP 119.5

ST HELENA
ST HELENA AIRPORT

DISTANCE IN FEET (') OR METERS (m) AS INDICATED;
ELEVATIONS IN FEET
MAGNETIC VARIATION 17°W (2015)

RUNWAY 20-02

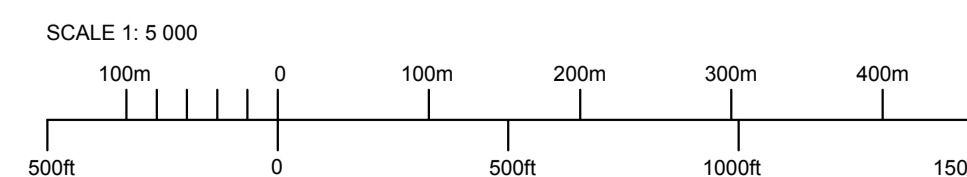
DECLARED DISTANCES		
RUNWAY 20		RUNWAY 02
6069' / 1850m	TAKE-OFF RUN AVAILABLE	5364' / 1635m
9104' / 2775m	TAKE-OFF DISTANCE AVAILABLE	7956' / 2425m
6069' / 1850m	ACCELERATE STOP DISTANCE AVAILABLE	5364' / 1635m
5085' / 1550m	LANDING DISTANCE DISTANCE AVAILABLE	5036' / 1535m



LATITUDE: 15°57'33"S
LONGITUDE: 5°38'45"W

AMENDMENTS	
DATE	DESCRIPTION
28-04-2016	FIRST RELEASE
30-03-2017	PAGE NUMBER AND FREQUENCY

VHF
1270' / 390m



LEGEND	
	RADIO NAVIGATION ANTENNA
	ANEMOMETER MAST
	WIND DIRECTION INDICATOR
	NDB
	DVOR AND DME
	LOCALIZER